

















-  Inset Map Boundary
-  Countryside.....Policy 2,9,16,19,20
-  Settlement Boundary.....Policy 2,16,19,20
-  Town Centre Boundary.....Policy 21,22,23
-  Housing Allocation.....Policy 11,12,13
-  Existing Main Employment Area.....Policy 8
-  Proposed Main Employment Area...Policy 8
-  Established Employment Site.....Policy 8
-  Local Employment Site.....Policy 8
-  Proposed Local Employment Site...Policy 8
-  Existing Restricted Use Site.....Policy 8
-  Proposed Restricted Use Site.....Policy 8
-  Primary Shopping Area.....Policy 21,22,23
-  Local Wildlife Site.....Policy 24
-  Recreational Open Space.....Policy 28
-  Green Infrastructure.....Policy 28



South East Lincolnshire
Joint Strategic Planning Committee

