














-  Inset Map Boundary
-  Countryside.....Policy 2,9,16,19,20
-  Settlement Boundary.....Policy 2,16,19,20
-  Town Centre Boundary.....Policy 21,22,23
-  Conservation Area.....Policy 25
-  Housing Commitments.....Policy 11
-  Housing Allocation.....Policy 11,12,13
-  Established Employment Sites...Policy 8
-  Primary Shopping Area.....Policy 21,22,23
-  Recreational Open Space.....Policy 28
-  Green Infrastructure.....Policy 28



South East Lincolnshire
Joint Strategic Planning Committee

